



**Mata Sundri College for Women
(University of Delhi)
Mata Sundri Lane, New Delhi-110002**

Ph: 23237291

Ref No. MSC/IQAC/SSR-CR 7/7.1.7

IMG_250_09_21_1630993269094.jpg

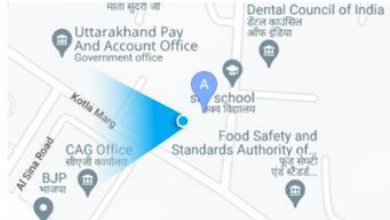
5, Mata Sundri Women's College, Mandi House, New Delhi, Delhi 110002, India

9/7/21 11:11


Satellites	Latitude	Longitude	Weather	Altitude	Azimuth	VA	HA	Zoom
0	28.633336	77.234307	86°F / 0mi / 8mph	181.83	SW 83°	18.69°	-1.54°	1.0x



Google Map (Normal) (Zoom Level 17)



Google Map (Normal) (Zoom Level 17)



Author: 9/8/21 15:27

VIVO vivo 1723

Figure 1: Battery operated stair climber to reach the basement.

IMG_250_09_21_1630993015101.jpg

5, Mata Sundri Women's College, Mandi House, New
Delhi, Delhi 110002, India

9/7/21 11:06

Satellites	Latitude	Longitude	Weather	Altitude	Azimuth	VA	HA	Zoom
0	28.633368	77.23391	86°F / 0mi / 8mph	168.70	NE 83°	23.10°	-92.27°	1.0x



Google Map (Normal) (Zoom Level 17)



Google Map (Normal) (Zoom Level 17)



Author: 9/8/21 15:25

VIVO vivo 1723

Figure 2: Battery Operated Stair Climber to reach the Library.

IMG_250_09_21_1630992723483.jpg

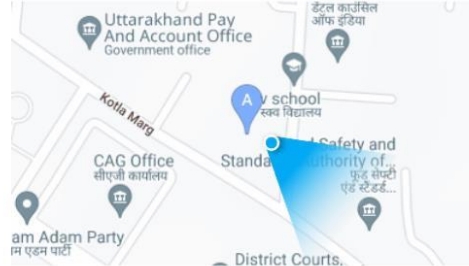
5, Mata Sundri Women's College, Mandi House, New
Delhi, Delhi 110002, India

9/7/21 11:02

Satellites	Latitude	Longitude	Weather	Altitude	Azimuth	VA	HA	Zoom
0	28.633189	77.234192	86°F / 0mi / 8mph	167.70	SE 54°	3.60°	-2.05°	1.0x



Google Map (Normal) (Zoom Level 17)



Google Map (Normal) (Zoom Level 17)



Author: 9/8/21 15:23

VIVO vivo 1723

Figure 3: Disabled Friendly Elevator for students and Staff.

IMG_250_09_21_1630993345859.jpg

5, Mata Sundri Women's College, Mandi House, New Delhi, Delhi 110002, India

9/7/21 11:12


Satellites	Latitude	Longitude	Weather	Altitude	Azimuth	VA	HA	Zoom
0	28.633151	77.2342	86°F / 0mi / 8mph	167.60	SE 12°	15.90°	-0.09°	1.0x



Google Map (Normal) (Zoom Level 17)



Google Map (Normal) (Zoom Level 17)



Author:	9/7/21 12:01
---------	--------------

Figure 4: Ramps and Railings.

IMG_250_09_21_1630992860619.jpg

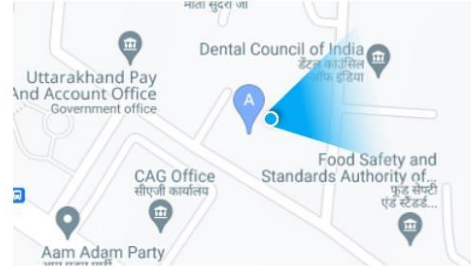
5, Mata Sundri Women's College, Mandi House, New
Delhi, Delhi 110002, India

9/7/21 11:04

Satellites	Latitude	Longitude	Weather	Altitude	Azimuth	VA	HA	Zoom
0	28.633315	77.233834	86°F / 0mi / 8mph	168.10	NE 73°	24.48°	-94.92°	1.0x



Google Map (Normal) (Zoom Level 17)



Google Map (Normal) (Zoom Level 17)



Author: 9/8/21 15:24

Figure 5: Railings on staircase.

IMG_250_09_21_1630993029955.jpg

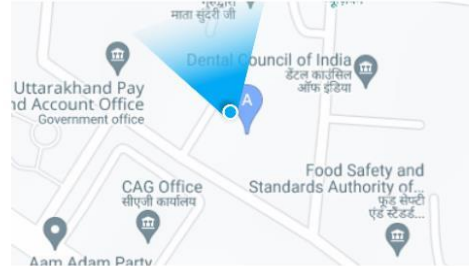
5, Mata Sundri Women's College, Mandi House, New
Delhi, Delhi 110002, India

9/7/21 11:07

Satellites	Latitude	Longitude	Weather	Altitude	Azimuth	VA	HA	Zoom
0	28.633393	77.233933	86°F / 0mi / 8mph	168.70	NW 21°	15.00°	-90.34°	1.0x



Google Map (Normal) (Zoom Level 17)



Google Map (Normal) (Zoom Level 17)



Author: 9/8/21 15:25

Figure 6: Ramp near the second entrance.

IMG_250_09_21_1630993055857.jpg

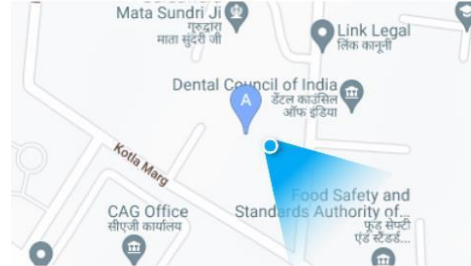
5, Mata Sundri Women's College, Mandi House, New Delhi, Delhi 110002, India

9/7/21 11:07

Satellites	Latitude	Longitude	Weather	Altitude	Azimuth	VA	HA	Zoom
0	28.633597	77.234055	86°F / 0mi / 8mph	171.13	SE 47°	13.61°	-5.96°	1.0x



Google Map (Normal) (Zoom Level 17)



Google Map (Normal) (Zoom Level 17)



Author: 9/8/21 15:26

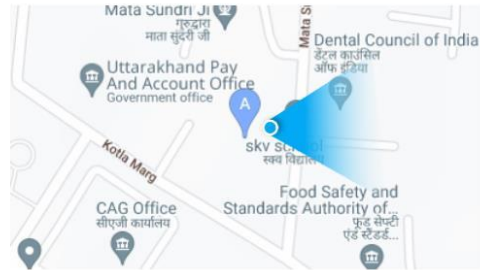
Figure 7: Ramp near the second entrance.

IMG_250_09_21_1631002613908_with_stamp.jpg

5, Mata Sundri Women's College, Mandi House, New
Delhi, Delhi 110002, India

9/7/21 13:46

Satellites	Latitude	Longitude	Weather	Altitude	Azimuth	VA	HA	Zoom
0	28.633536	77.234154	32°F / 0mi / 0mph	0.00	NE 85°	0.00°	0.00°	1.0x



Google Map (Normal) (Zoom Level 17)

Google Map (Normal) (Zoom Level 17)



Author: 9/8/21 15:28

Figure: 8 Ramp near the Bank.

IMG_250_09_21_1630992843033.jpg

5, Mata Sundri Women's College, Mandi House, New
Delhi, Delhi 110002, India

9/7/21 11:04

Satellites	Latitude	Longitude	Weather	Altitude	Azimuth	VA	HA	Zoom
0	28.633194	77.234154	86°F / 0mi / 8mph	167.70	SE 46°	13.31°	-90.51°	1.0x



Google Map (Normal) (Zoom Level 17)



Google Map (Normal) (Zoom Level 17)



Author: 9/8/21 15:24

Figure 9: Ramp near Staff room.

IMG_250_09_21_1630993300455.jpg

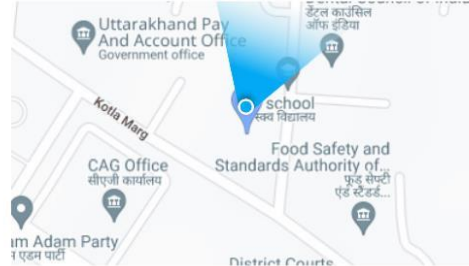
5, Mata Sundri Women's College, Mandi House, New
Delhi, Delhi 110002, India

9/7/21 11:11

Satellites	Latitude	Longitude	Weather	Altitude	Azimuth	VA	HA	Zoom
0	28.633231	77.234246	86°F / 0mi / 8mph	182.50	NE 15°	11.18°	-0.99°	1.0x



Google Map (Normal) (Zoom Level 17)



Google Map (Normal) (Zoom Level 17)



Author: 9/8/21 15:28

Figure 10: Ramp in the Basement.

IMG_250_09_21_1630992875914.jpg

5, Mata Sundri Women's College, Mandi House, New Delhi, Delhi 110002, India

9/7/21 11:04

Satellites	Latitude	Longitude	Weather	Altitude	Azimuth	VA	HA	Zoom
0	28.633002	77.233872	86°F / 0mi / 8mph	0.00	SW 85°	3.74°	-3.40°	1.0x



Google Map (Normal) (Zoom Level 17)



Google Map (Normal) (Zoom Level 17)



Author: 9/8/21 15:25

Figure 11: Lift for students and staff.



AUDITORIUM, MATA SUNDRI COLLEGE FOR WOMEN, Mata Sundri Women's College, Mandi House, New Delhi, Delhi 110002, India

Latitude
28.633316666666662°

Longitude
77.234248333333334°

Local 12:47:07 PM
GMT 07:17:07 AM

Altitude 201.4 meters
Tuesday, 16-11-2021

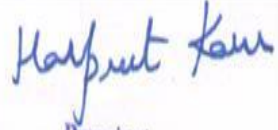
Figure 12: Tactile Path leading to the auditorium.



Figure 13: Tactile Paths near the entrance.


Section Officer (Accounts)
Mata Sundri College for Women
Mata Sundri Lane,
New Delhi-110002


Coordinator
Internal Quality Assurance Cell
Mata Sundri College for Women
(University of Delhi)
New Delhi-110002


Principal
Mata Sundri College For Women
University of Delhi